



# Longfield Solar Farm

Plans [PINS Ref: EN010118]

Streets, Access and Rights of Way Plans

Document Reference EN010118/APP/2.3

Revision Number: 1.0

February 2022

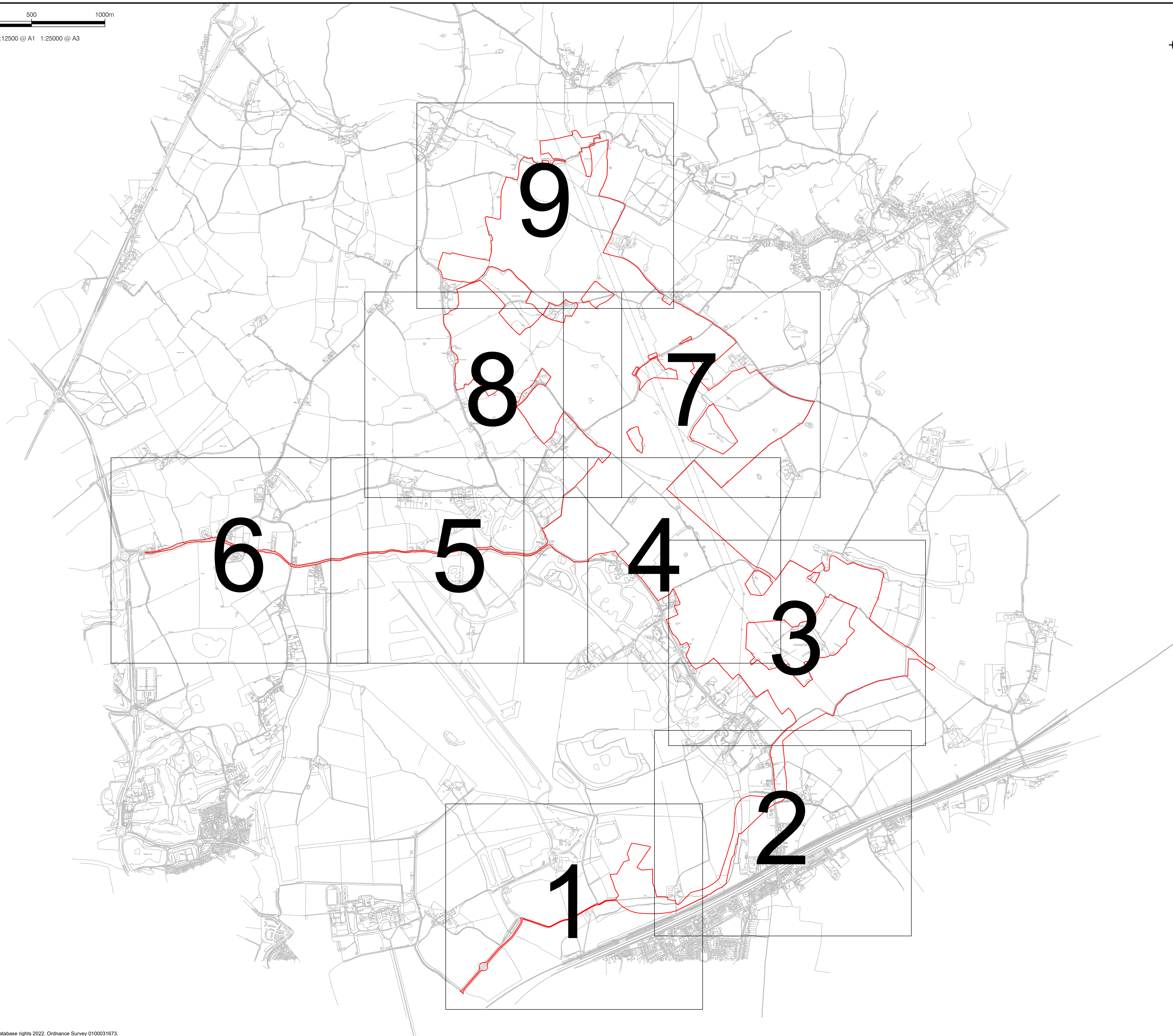
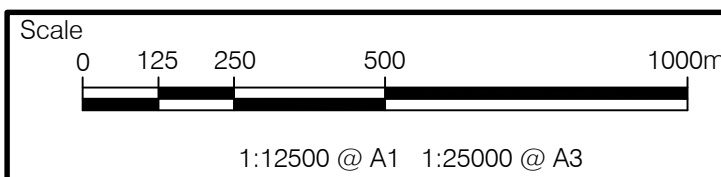
Longfield Solar Farm Ltd

APFP Regulation 5(2)(k)

Planning Act 2008

Infrastructure Planning (Applications: Prescribed Forms and Procedure)  
Regulations 2009





**PROJECT**  
 Longfield Solar Farm  
 Development Consent Order

**CLIENT**  
 Longfield Solar Farm Ltd

**CONSULTANT**  
 AECOM  
 Saxon House, 27 Duke Street  
 Chelmsford, Essex, CM1 1HT  
 01245 771200 tel 01245 476121 fax  
 www.aecom.com

**GENERAL NOTES**

**NOTES:**

- The Streets, Access and Rights of Way Plans should be read in conjunction with the Development Consent Order and the documents to be certified under it, in particular articles 8, 9, 10, 11, 12 and 14 of, and Schedules 4, 5, 6, 7 and 8 to, the Development Consent Order.
- The purple lines denoting street works and the green lines denoting the authorisation of the use of motor vehicles over public rights of way are located either along the centreline of the street or public right of way to which they relate, or adjacent to it.

Infrastructure Planning (Applications: Prescribed Forms and Procedure) Regulations 2009 - Regulation 5(2)(k)  
 PINS Reference: EN010118

ISSUE/REVISION		
I/R	DATE	DESCRIPTION
P01	23/02/2022	FOR DCO SUBMISSION

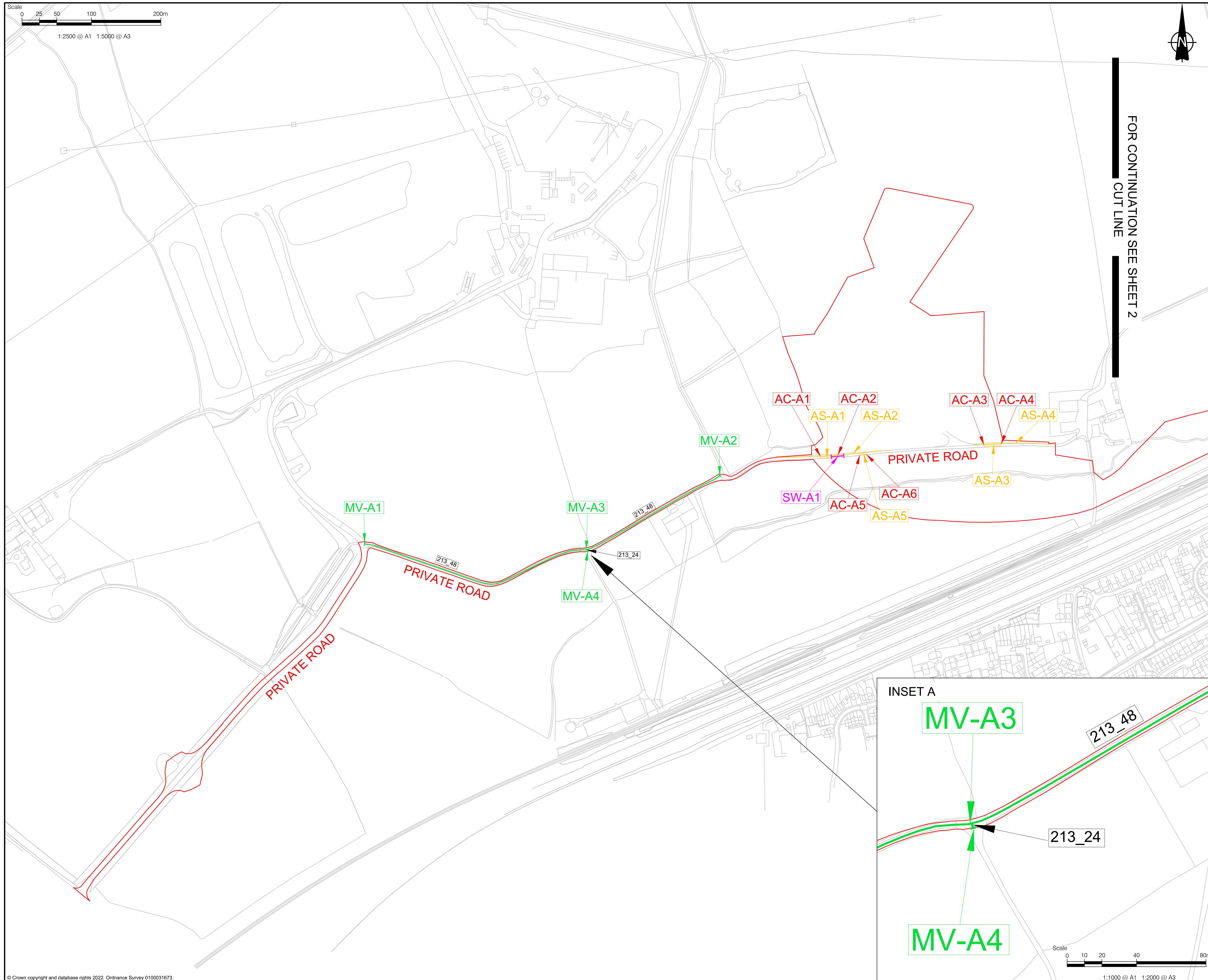
**PROJECT NUMBER**  
 60640215

**SHEET TITLE**  
 Streets, Access and Rights of Way Plans  
 Key Plan

**SHEET NUMBER**  
 60640215-1013-AROW-000

This drawing has been prepared for the use of AECOM's client. It may not be used, modified, reproduced or relied upon by third parties, except as agreed by AECOM or as required by law. AECOM accepts no responsibility, and denies any liability whatsoever, to any party that uses or relies on this drawing without AECOM's express written consent. Do not scale this document.





FOR CONTINUATION SEE SHEET 2  
CUT LINE

**PROJECT**  
 Longfield Solar Farm  
 Development Consent Order

**CLIENT**  
 Longfield Solar Farm Ltd

**CONSULTANT**  
 AECOM  
 Saxon House, 27 Duke Street  
 Chelmsford, Essex, CM1 1HT  
 01245 771200 tel 01245 476121 fax  
 www.aecom.com

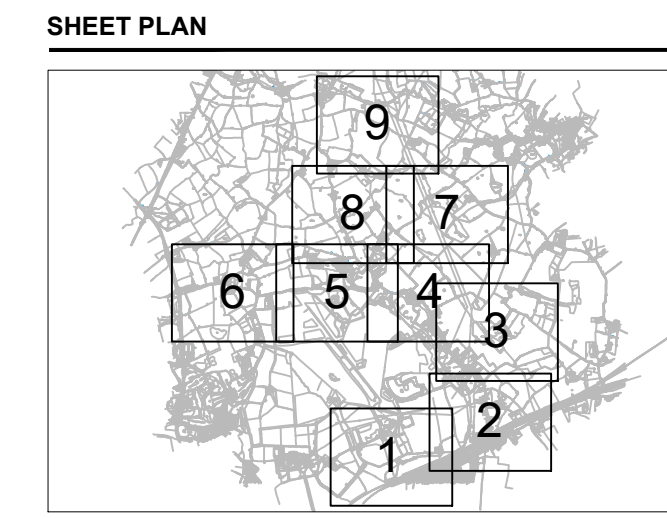
**GENERAL NOTES**

NOTES:

- The Streets, Access and Rights of Way Plans should be read in conjunction with the Development Consent Order and the documents to be certified under it, in particular articles 8, 9, 10, 11, 12 and 14 of, and Schedules 4, 5, 6, 7 and 8 to, the Development Consent Order.
- The purple lines denoting street works and the green lines denoting the authorisation of the use of motor vehicles over public rights of way are located either along the centreline of the street or public right of way to which they relate, or adjacent to it.

**KEY**

- THE ORDER LIMITS
- FORMATION OF A NEW ACCESS TO THE HIGHWAY OR ALTERATION OR IMPROVEMENT OF AN EXISTING ACCESS TO THE HIGHWAY
- ALTERATION OF STREETS
- AUTHORIZATION OF USE OF MOTOR VEHICLES OVER PUBLIC RIGHTS OF WAY (WITH FOOTPATH TO BE MANAGED)
- STREET WORKS (SW)
- FOOTPATH TO BE MANAGED
- PROPOSED FOOTPATH CLOSURE AND STREET WORKS (FC)
- - - PROPOSED FOOTPATH DIVERSION
- XXX\_XX PUBLIC RIGHTS OF WAY IDENTIFICATION NUMBER



Infrastructure Planning (Applications: Prescribed Forms and Procedure) Regulations 2009 - Regulation 5(2)(k)  
 PINS Reference: EN010118

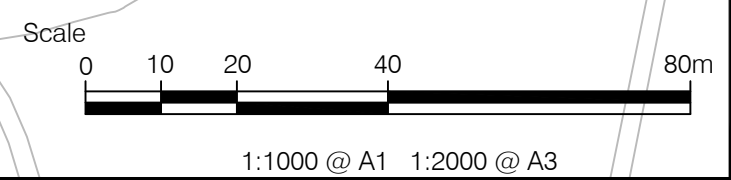
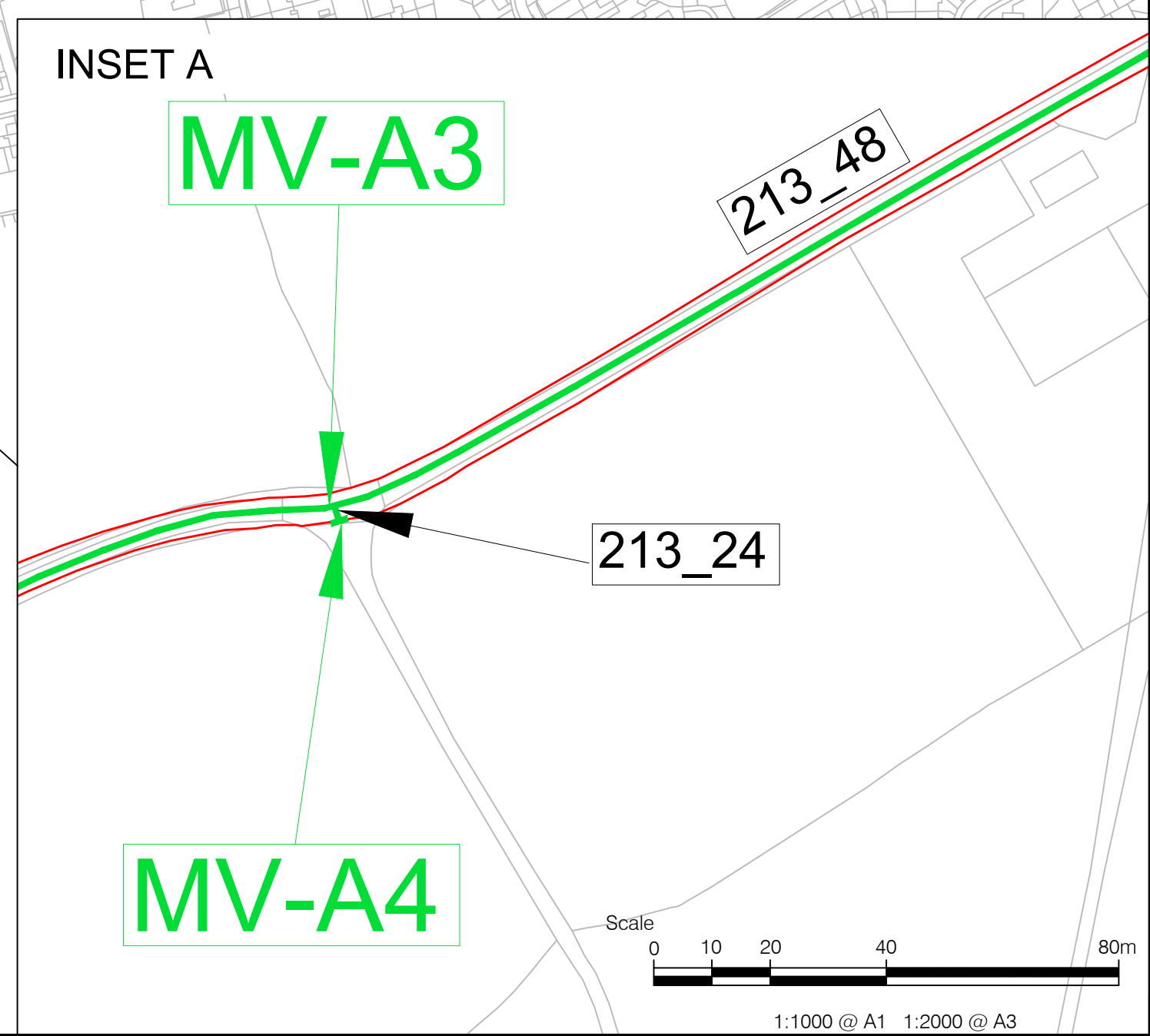
**ISSUE/REVISION**

I/R	DATE	DESCRIPTION
P01	23/02/2022	FOR DCO SUBMISSION

**PROJECT NUMBER**  
 60640215

**SHEET TITLE**  
 Streets, Access and Rights of Way Plans  
 Sheet 1 of 9

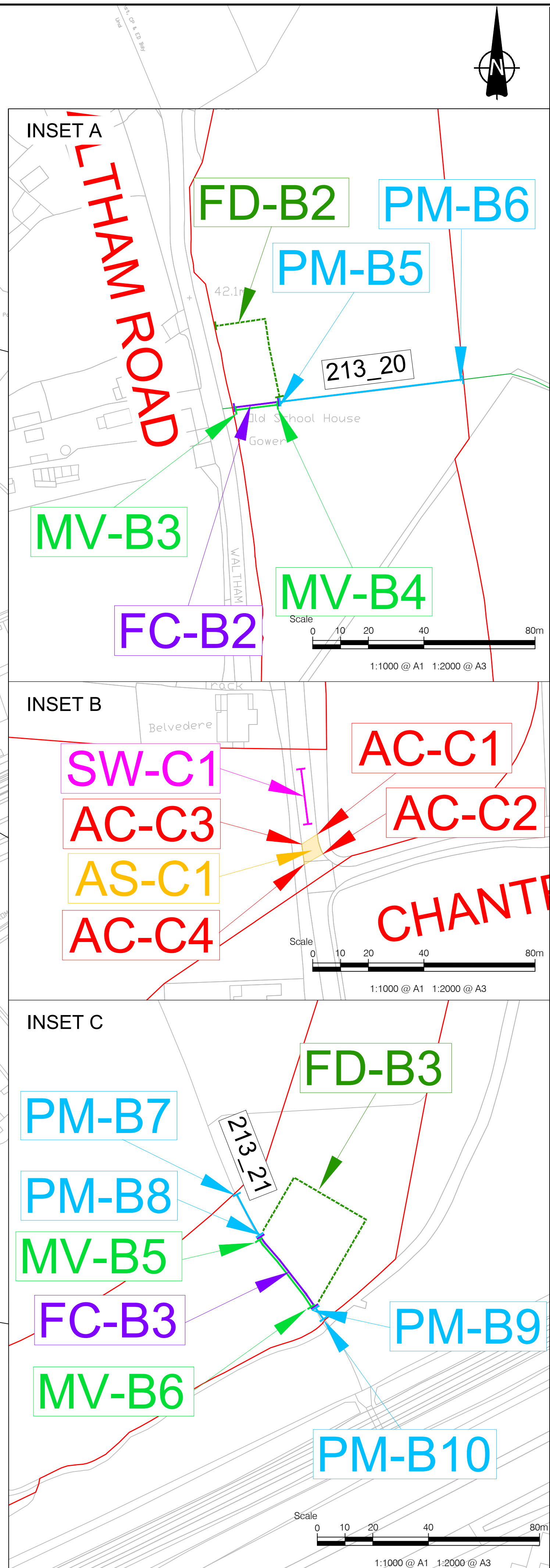
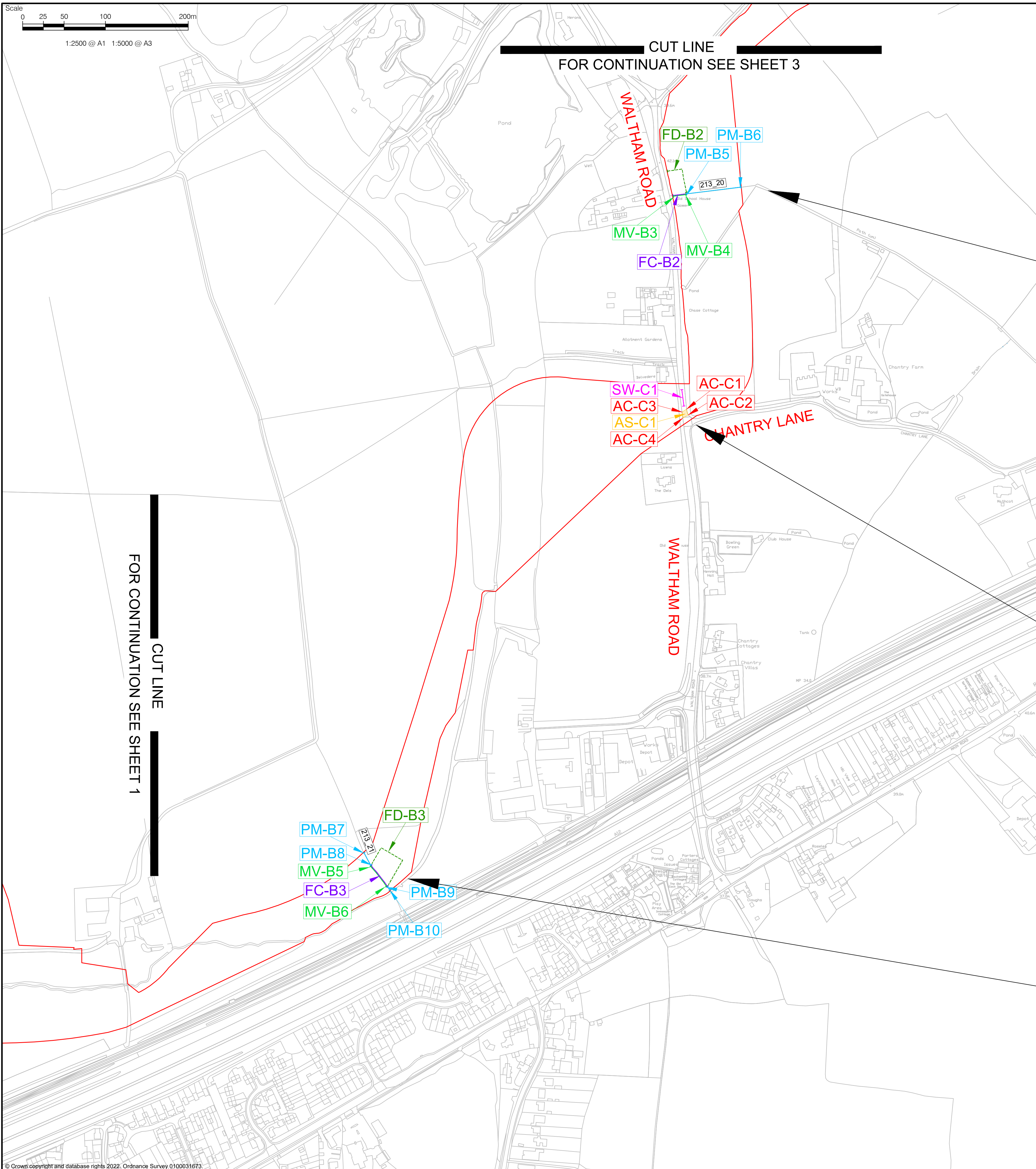
**SHEET NUMBER**  
 60640215-1013-AROW-001



This drawing has been prepared for the use of AECOM's client. It may not be used, modified, reproduced or relied upon by third parties, except as agreed by AECOM or as required by law. AECOM accepts no responsibility, and denies any liability whatsoever, to any party that uses or relies on this drawing without AECOM's express written consent. Do not scale this document.



ISO A1 594mm x 841mm  
 Approved: MW  
 Checked: CB  
 Designer: CC  
 Project Management Initials:  
 Last saved by: CHRIS BURTON/2022.02.23 / Last Plotted: 2022.02.23  
 Filename: C:\USERS\CHRIS BURTON\DESKTOP\CURRENT PROJECTS\SOLAR FARMS\LONGFIELD\SAROW\LONGFIELD SOLAR FARM - SAROW PLANS - 230222.DWG  
 © Crown copyright and database rights 2022. Ordnance Survey 0100031673.



**PROJECT**  
 Longfield Solar Farm  
 Development Consent Order

**CLIENT**  
 Longfield Solar Farm Ltd

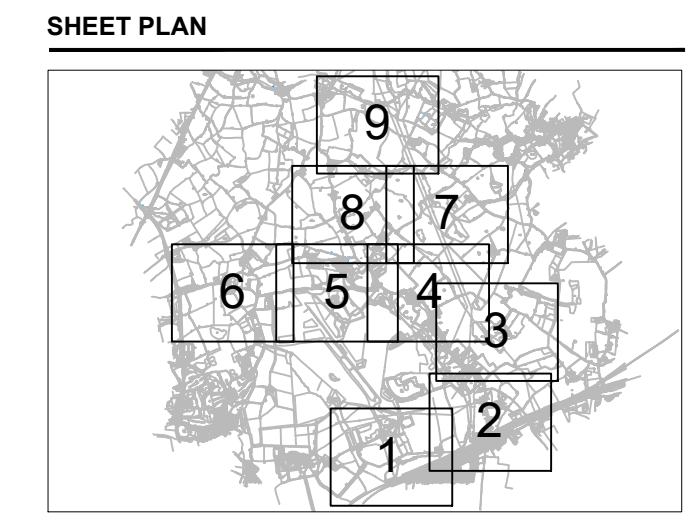
**CONSULTANT**  
 AECOM  
 Saxon House, 27 Duke Street  
 Chelmsford, Essex, CM1 1HT  
 01245 771200 tel 01245 476121 fax  
 www.aecom.com

**GENERAL NOTES**

**NOTES:**

- The Streets, Access and Rights of Way Plans should be read in conjunction with the Development Consent Order and the documents to be certified under it, in particular articles 8, 9, 10, 11, 12 and 14 of, and Schedules 4, 5, 6, 7 and 8 to, the Development Consent Order.
- The purple lines denoting street works and the green lines denoting the authorisation of the use of motor vehicles over public rights of way are located either along the centreline of the street or public right of way to which they relate, or adjacent to it.

- KEY**
- THE ORDER LIMITS
  - FORMATION OF A NEW ACCESS TO THE HIGHWAY OR ALTERATION OR IMPROVEMENT OF AN EXISTING ACCESS TO THE HIGHWAY
  - ALTERATION OF STREETS
  - AUTHORISATION OF USE OF MOTOR VEHICLES OVER PUBLIC RIGHTS OF WAY (WITH FOOTPATH TO BE MANAGED)
  - STREET WORKS (SW)
  - FOOTPATH TO BE MANAGED
  - PROPOSED FOOTPATH CLOSURE AND STREET WORKS (FC)
  - - - PROPOSED FOOTPATH DIVERSION
  - XXX\_XX PUBLIC RIGHTS OF WAY IDENTIFICATION NUMBER



Infrastructure Planning (Applications: Prescribed Forms and Procedure) Regulations 2009 - Regulation 5(2)(k)  
 PINS Reference: EN010118

**ISSUE/REVISION**

NO	DATE	DESCRIPTION
P01	23/02/2022	FOR DCO SUBMISSION
I/R	DATE	DESCRIPTION

**PROJECT NUMBER**  
 60640215

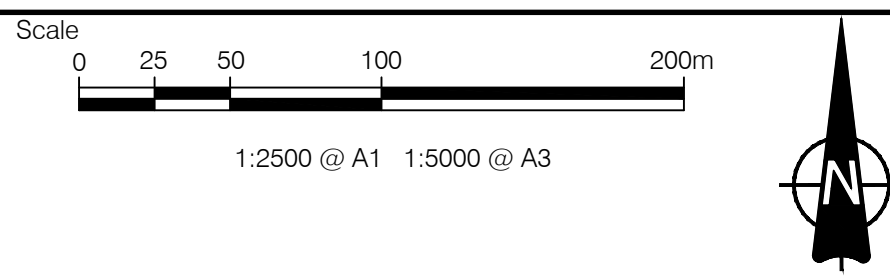
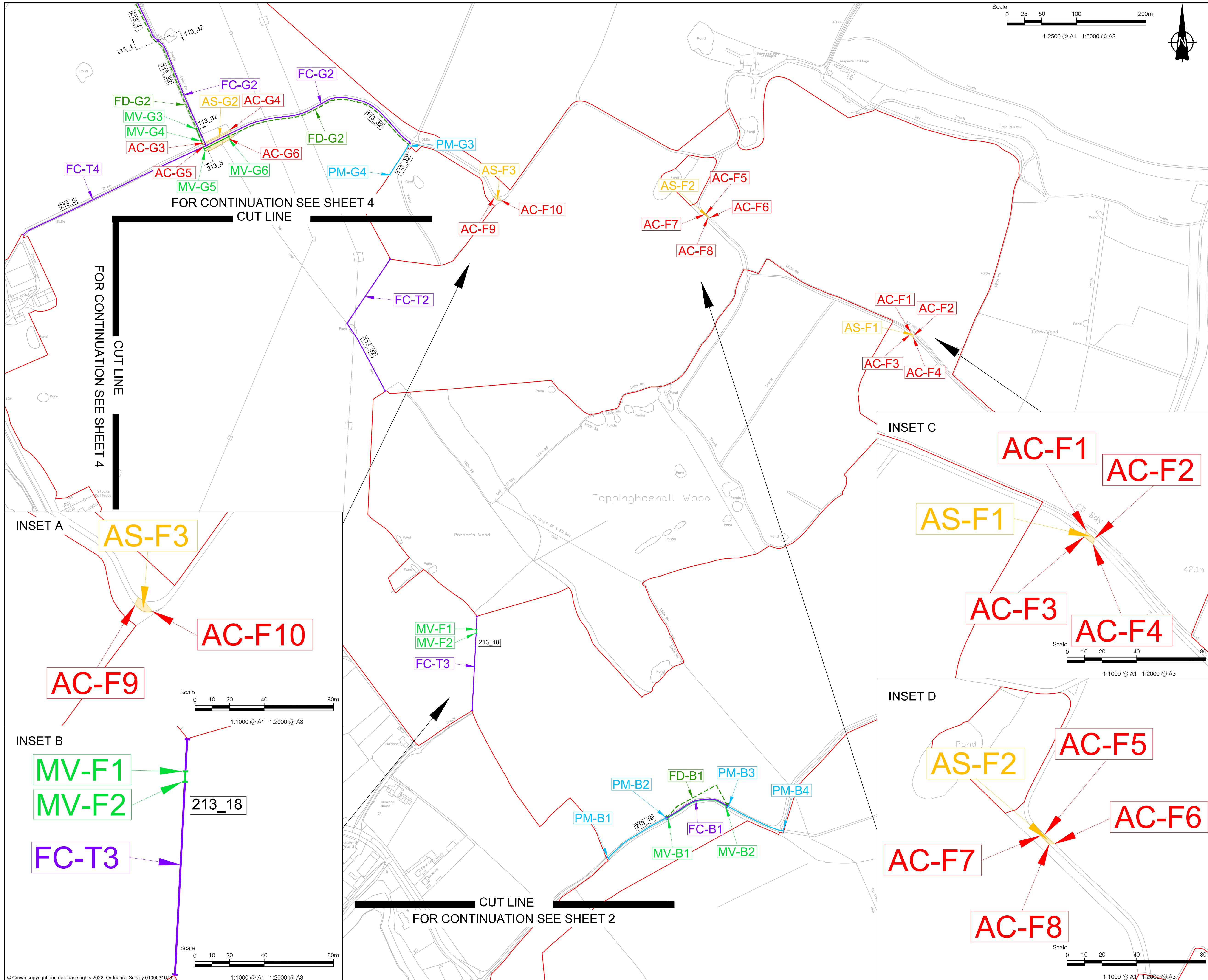
**SHEET TITLE**  
 Streets, Access and Rights of Way Plans  
 Sheet 2 of 9

**SHEET NUMBER**  
 60640215-1013-AROW-002

This drawing has been prepared for the use of AECOM's client. It may not be used, modified, reproduced or relied upon by third parties, except as agreed by AECOM or as required by law. AECOM accepts no responsibility, and denies any liability whatsoever, to any party that uses or relies on this drawing without AECOM's express written consent. Do not scale this document.



ISO A1 594mm x 841mm  
 Approved: MW  
 Checked: CB  
 Designer: CC  
 Project Management Initials:  
 Last saved by: CHRIS BURTON/2022.09.24 / Last Plotted: 2022.09.24  
 Filename: C:\USERS\CHRIS.BURTON\DESK\TOPICURRENT PROJECTS\SOLAR FARM\SAROW\LONGFIELD SOLAR FARM - SAROW PLANS - 240222.DWG  
 © Crown copyright and database rights 2022. Ordnance Survey 0100031622



**PROJECT**  
 Longfield Solar Farm  
 Development Consent Order

**CLIENT**  
 Longfield Solar Farm Ltd

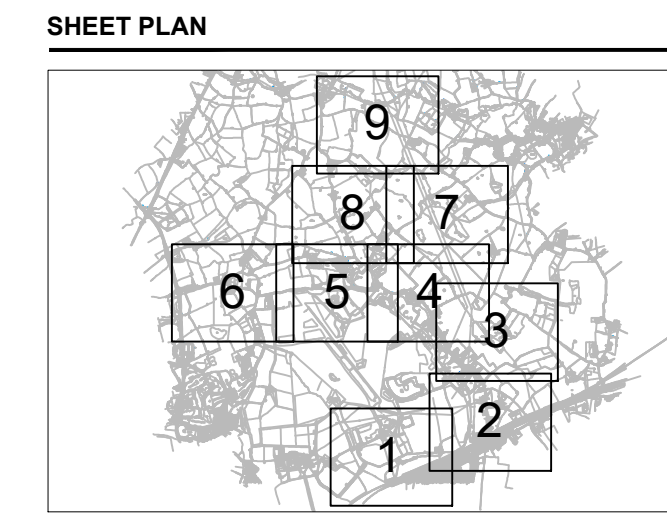
**CONSULTANT**  
 AECOM  
 Saxon House, 27 Duke Street  
 Chelmsford, Essex, CM1 1HT  
 01245 771200 tel 01245 476121 fax  
 www.aecom.com

**GENERAL NOTES**

**NOTES:**

- The Streets, Access and Rights of Way Plans should be read in conjunction with the Development Consent Order and the documents to be certified under it, in particular articles 8, 9, 10, 11, 12 and 14 of, and Schedules 4, 5, 6, 7 and 8 to, the Development Consent Order.
- The purple lines denoting street works and the green lines denoting the authorisation of the use of motor vehicles over public rights of way are located either along the centreline of the street or public right of way to which they relate, or adjacent to it.

- KEY**
- THE ORDER LIMITS
  - FORMATION OF A NEW ACCESS TO THE HIGHWAY OR ALTERATION OR IMPROVEMENT OF AN EXISTING ACCESS TO THE HIGHWAY
  - ALTERATION OF STREETS
  - AUTHORIZATION OF USE OF MOTOR VEHICLES OVER PUBLIC RIGHTS OF WAY (WITH FOOTPATH TO BE MANAGED)
  - STREET WORKS (SW)
  - FOOTPATH TO BE MANAGED
  - PROPOSED FOOTPATH CLOSURE AND STREET WORKS (FC)
  - - - PROPOSED FOOTPATH DIVERSION
  - XXX\_XX PUBLIC RIGHTS OF WAY IDENTIFICATION NUMBER



Infrastructure Planning (Applications: Prescribed Forms and Procedure) Regulations 2009 - Regulation 5(2)(k)  
 PINS Reference: EN010118

**ISSUE/REVISION**

NO	DATE	DESCRIPTION
P01	24/02/2022	FOR DCO SUBMISSION
I/R	DATE	DESCRIPTION

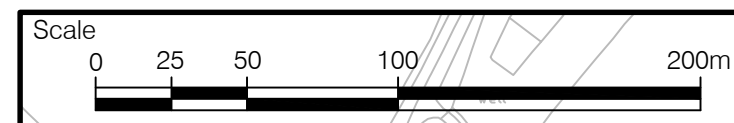
**PROJECT NUMBER**  
 60640215

**SHEET TITLE**  
 Streets, Access and Rights of Way Plans  
 Sheet 3 of 9

**SHEET NUMBER**  
 60640215-1013-AROW-003

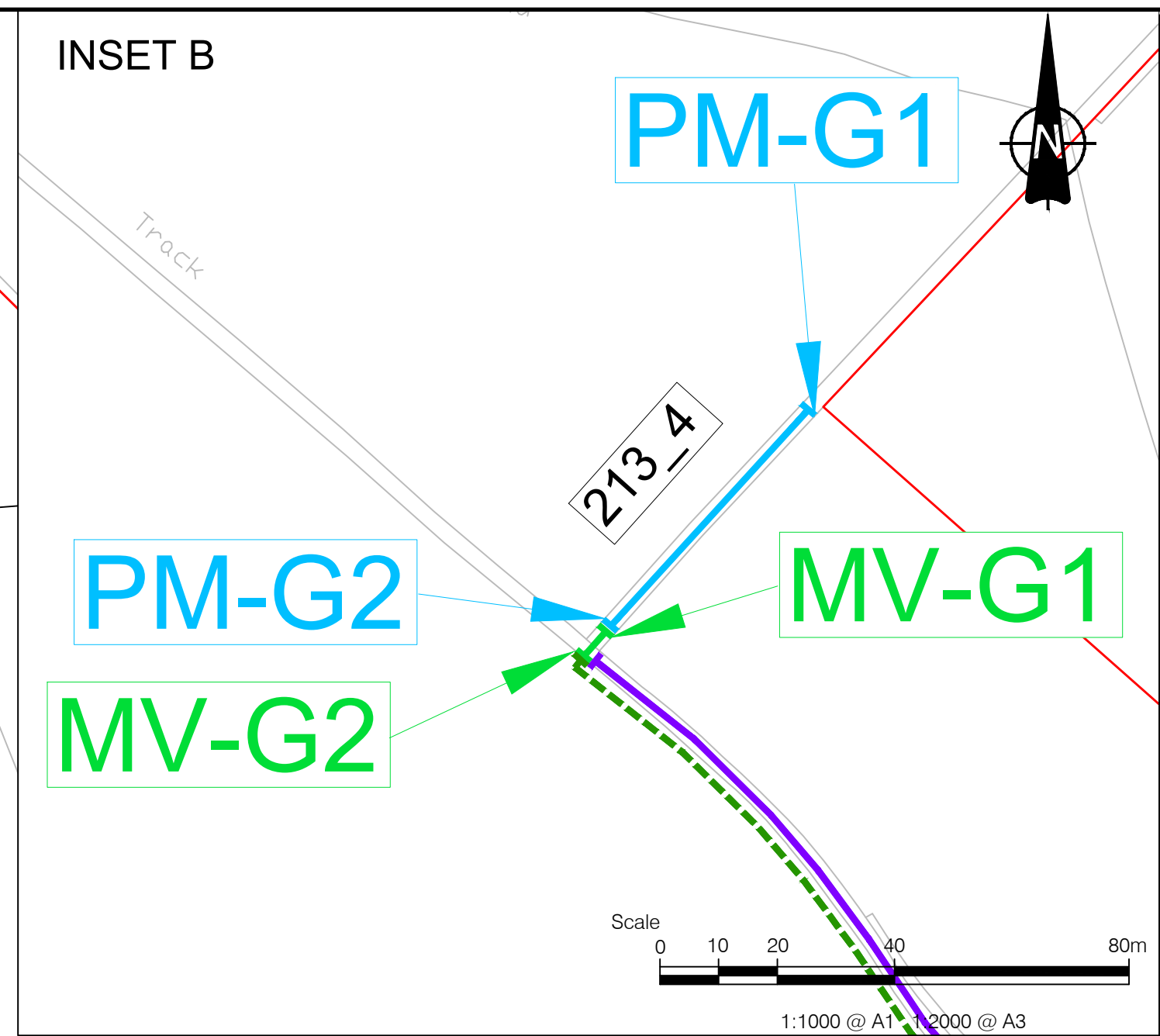
This drawing has been prepared for the use of AECOM's client. It may not be used, modified, reproduced or relied upon by third parties, except as agreed by AECOM or as required by law. AECOM accepts no responsibility, and denies any liability whatsoever, to any party that uses or relies on this drawing without AECOM's express written consent. Do not scale this document.





FOR CONTINUATION SEE SHEET 8  
CUT LINE

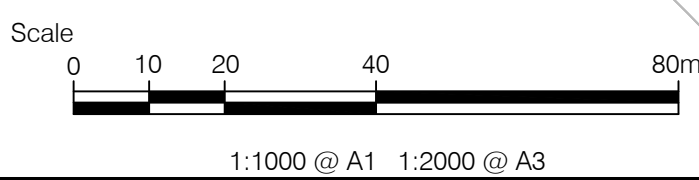
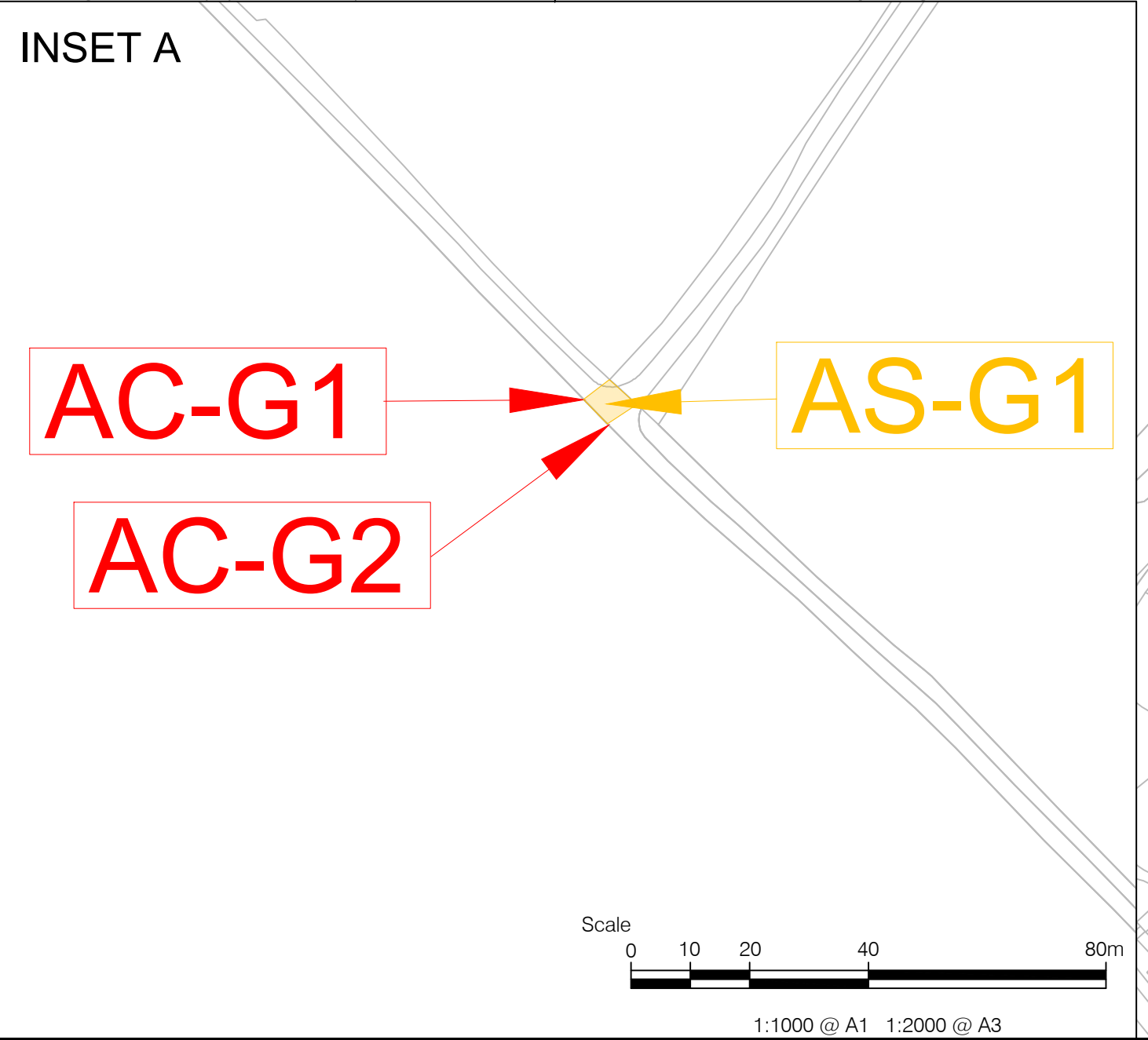
FOR CONTINUATION SEE SHEET 7  
CUT LINE



FOR CONTINUATION SEE SHEET 5  
CUT LINE

FOR CONTINUATION SEE SHEET 3  
SEE INSET ON SHEET 3  
FOR FURTHER DETAILS

CUT LINE  
FOR CONTINUATION SEE SHEET 3



**PROJECT**  
Longfield Solar Farm  
Development Consent Order

**CLIENT**  
Longfield Solar Farm Ltd

**CONSULTANT**  
AECOM  
Saxon House, 27 Duke Street  
Chelmsford, Essex, CM1 1HT  
01245 771200 tel 01245 476121 fax  
www.aecom.com

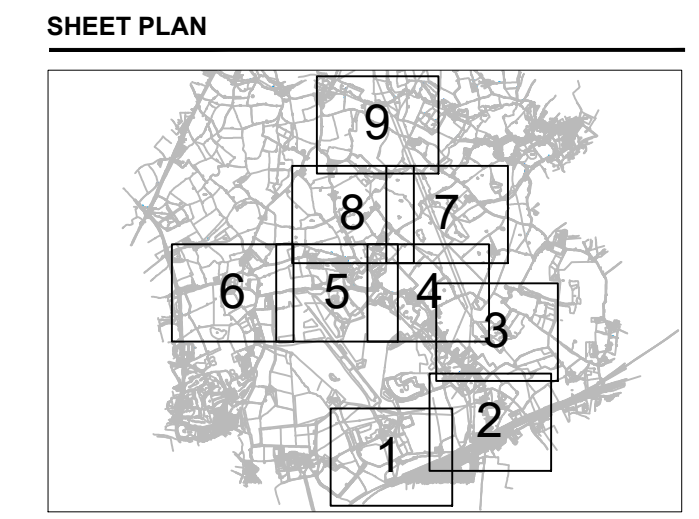
**GENERAL NOTES**

NOTES:

- The Streets, Access and Rights of Way Plans should be read in conjunction with the Development Consent Order and the documents to be certified under it, in particular articles 8, 9, 10, 11, 12 and 14 of, and Schedules 4, 5, 6, 7 and 8 to, the Development Consent Order.
- The purple lines denoting street works and the green lines denoting the authorisation of the use of motor vehicles over public rights of way are located either along the centreline of the street or public right of way to which they relate, or adjacent to it.

**KEY**

- THE ORDER LIMITS
- FORMATION OF A NEW ACCESS TO THE HIGHWAY OR ALTERATION OR IMPROVEMENT OF AN EXISTING ACCESS TO THE HIGHWAY
- ALTERATION OF STREETS
- AUTHORISATION OF USE OF MOTOR VEHICLES OVER PUBLIC RIGHTS OF WAY (WITH FOOTPATH TO BE MANAGED)
- STREET WORKS (SW)
- FOOTPATH TO BE MANAGED
- PROPOSED FOOTPATH CLOSURE AND STREET WORKS (FC)
- PROPOSED FOOTPATH DIVERSION
- XXX\_XX PUBLIC RIGHTS OF WAY IDENTIFICATION NUMBER



Infrastructure Planning (Applications: Prescribed Forms and Procedure) Regulations 2009 - Regulation 5(2)(k)  
PINS Reference: EN010118

**ISSUE/REVISION**

NO	DATE	DESCRIPTION
P01	24/02/2022	FOR DCO SUBMISSION
I/R	DATE	DESCRIPTION

**PROJECT NUMBER**  
60640215

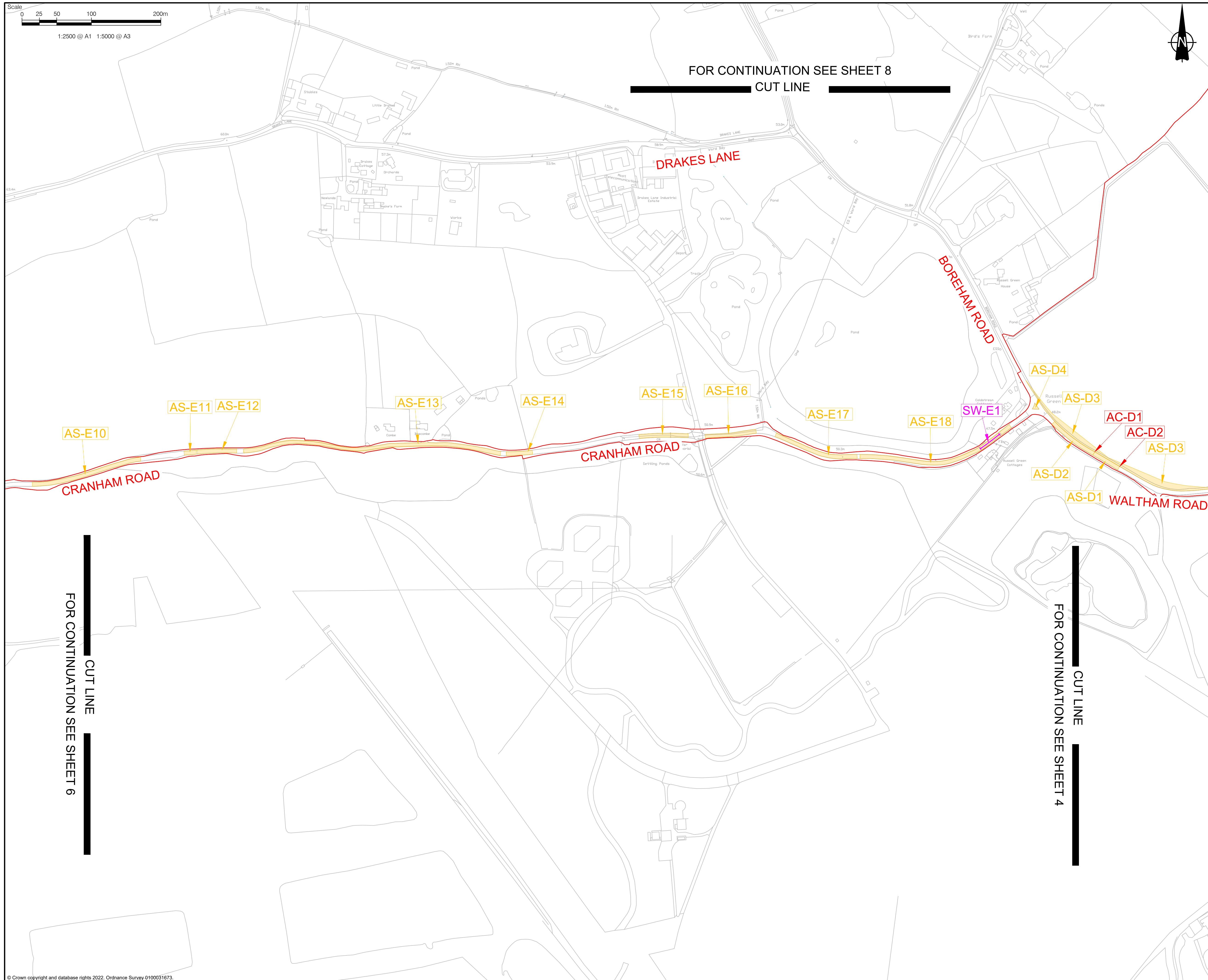
**SHEET TITLE**  
Streets, Access and Rights of Way Plans  
Sheet 4 of 9

**SHEET NUMBER**  
60640215-1013-AROW-004

This drawing has been prepared for the use of AECOM's client. It may not be used, modified, reproduced or relied upon by third parties, except as agreed by AECOM or as required by law. AECOM accepts no responsibility, and denies any liability whatsoever, to any party that uses or relies on this drawing without AECOM's express written consent. Do not scale this document.



ISO A1 594mm x 841mm  
 Approved: MW  
 Checked: CB  
 Designer: CC  
 Project Management Initials:  
 Last saved by: CHRIS BURTON (2022.02.23) Last Plotted: 2022.02.23  
 Filename: C:\USERS\CHRIS.BURTON\DESKTOP\CURRENT PROJECTS\SOLAR FARMS\LONGFIELD\SAROW\LONGFIELD SOLAR FARM - SAROW PLANS - 230222.DWG



**PROJECT**  
 Longfield Solar Farm  
 Development Consent Order

**CLIENT**  
 Longfield Solar Farm Ltd

**CONSULTANT**  
 AECOM  
 Saxon House, 27 Duke Street  
 Chelmsford, Essex, CM1 1HT  
 01245 771200 tel 01245 476121 fax  
 www.aecom.com

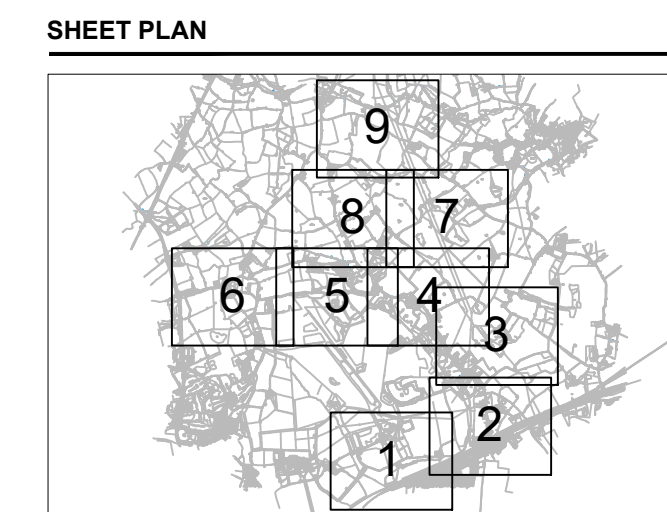
**GENERAL NOTES**

**NOTES:**

- The Streets, Access and Rights of Way Plans should be read in conjunction with the Development Consent Order and the documents to be certified under it, in particular articles 8, 9, 10, 11, 12 and 14 of, and Schedules 4, 5, 6, 7 and 8 to, the Development Consent Order.
- The purple lines denoting street works and the green lines denoting the authorisation of the use of motor vehicles over public rights of way are located either along the centreline of the street or public right of way to which they relate, or adjacent to it.

**KEY**

- THE ORDER LIMITS
- FORMATION OF A NEW ACCESS TO THE HIGHWAY OR ALTERATION OR IMPROVEMENT OF AN EXISTING ACCESS TO THE HIGHWAY
- ALTERATION OF STREETS
- AUTHORIZATION OF USE OF MOTOR VEHICLES OVER PUBLIC RIGHTS OF WAY (WITH FOOTPATH TO BE MANAGED)
- STREET WORKS (SW)
- FOOTPATH TO BE MANAGED
- PROPOSED FOOTPATH CLOSURE AND STREET WORKS (FC)
- PROPOSED FOOTPATH DIVERSION
- XXX\_XX PUBLIC RIGHTS OF WAY IDENTIFICATION NUMBER



Infrastructure Planning (Applications: Prescribed Forms and Procedure) Regulations 2009 - Regulation 5(2)(k)  
 PINS Reference: EN010118

**ISSUE/REVISION**

NO	DATE	DESCRIPTION
P01	23/02/2022	FOR DCO SUBMISSION
I/R	DATE	DESCRIPTION

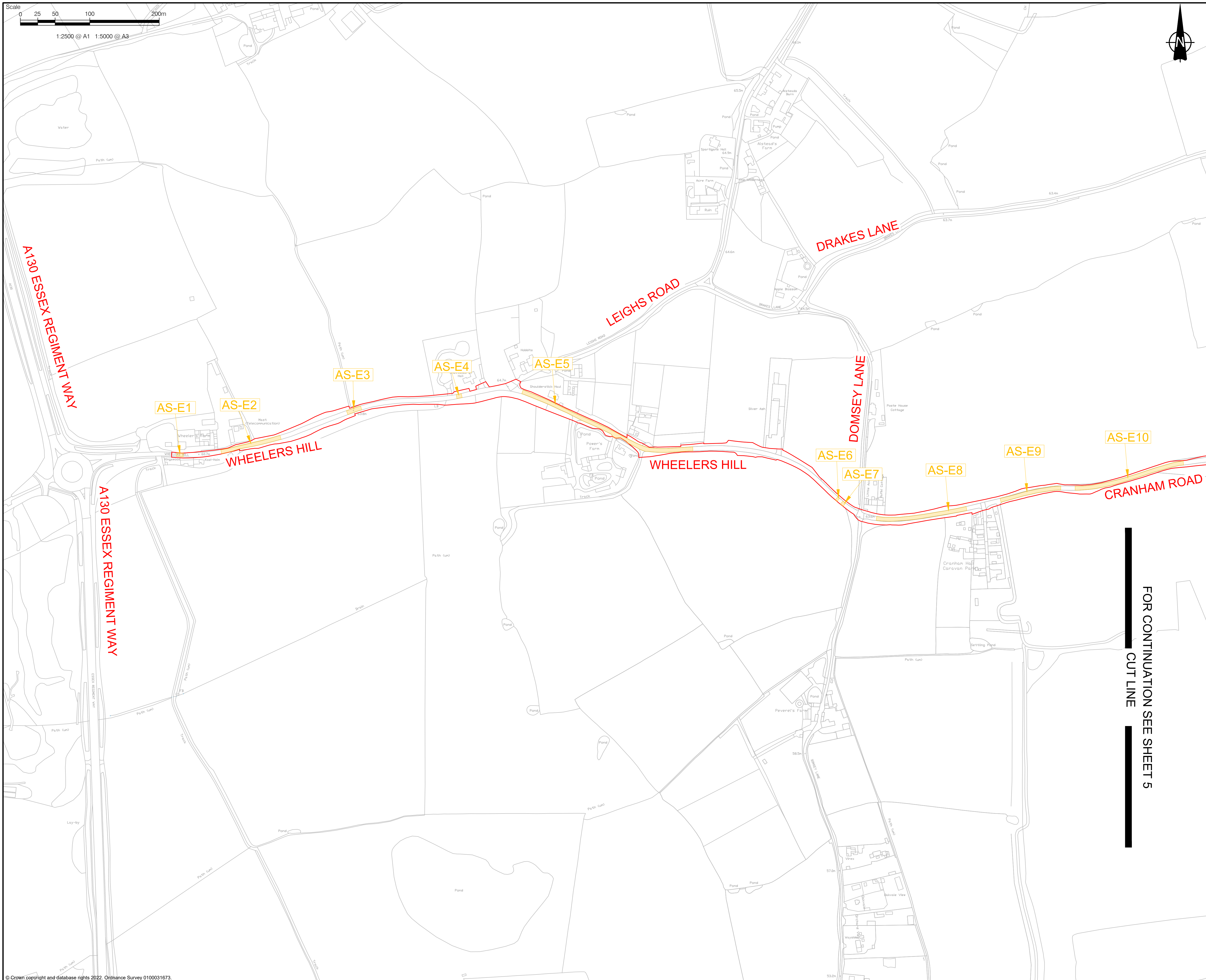
**PROJECT NUMBER**  
 60640215

**SHEET TITLE**  
 Streets, Access and Rights of Way Plans  
 Sheet 5 of 9

**SHEET NUMBER**  
 60640215-1013-AROW-005

This drawing has been prepared for the use of AECOM's client. It may not be used, modified, reproduced or relied upon by third parties, except as agreed by AECOM or as required by law. AECOM accepts no responsibility, and denies any liability whatsoever, to any party that uses or relies on this drawing without AECOM's express written consent. Do not scale this document.





**PROJECT**

Longfield Solar Farm  
Development Consent Order

**CLIENT**

Longfield Solar Farm Ltd

**CONSULTANT**

AECOM  
Saxon House, 27 Duke Street  
Chelmsford, Essex, CM1 1HT  
01245 771200 tel 01245 476121 fax  
www.aecom.com

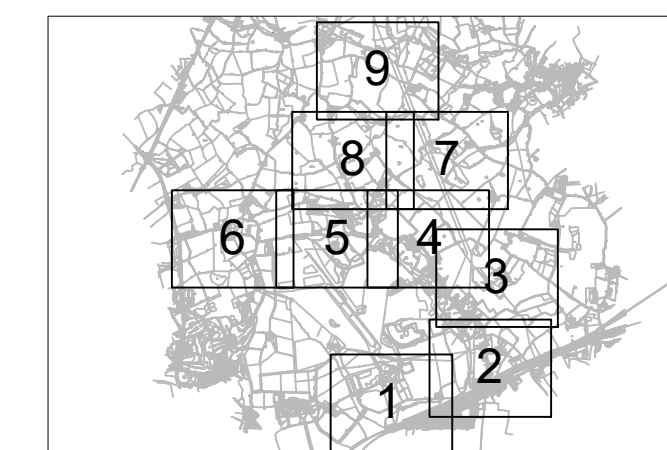
**GENERAL NOTES**

- NOTES:
- The Streets, Access and Rights of Way Plans should be read in conjunction with the Development Consent Order and the documents to be certified under it, in particular articles 8, 9, 10, 11, 12 and 14 of, and Schedules 4, 5, 6, 7 and 8 to, the Development Consent Order.
  - The purple lines denoting street works and the green lines denoting the authorisation of the use of motor vehicles over public rights of way are located either along the centreline of the street or public right of way to which they relate, or adjacent to it.

**KEY**

- THE ORDER LIMITS
- FORMATION OF A NEW ACCESS TO THE HIGHWAY OR ALTERATION OR IMPROVEMENT OF AN EXISTING ACCESS TO THE HIGHWAY
- ALTERATION OF STREETS
- AUTHORITY OF USE OF MOTOR VEHICLES OVER PUBLIC RIGHTS OF WAY (WITH FOOTPATH TO BE MANAGED)
- STREET WORKS (SW)
- FOOTPATH TO BE MANAGED
- PROPOSED FOOTPATH CLOSURE AND STREET WORKS (FC)
- PROPOSED FOOTPATH DIVERSION
- XXX\_XX PUBLIC RIGHTS OF WAY IDENTIFICATION NUMBER

**SHEET PLAN**



Infrastructure Planning (Applications: Prescribed Forms and Procedure) Regulations 2009 - Regulation 5(2)(k)  
PINS Reference: EN010118

**ISSUE/REVISION**

NO	DATE	DESCRIPTION
P01	23/02/2022	FOR DCO SUBMISSION
I/R	DATE	DESCRIPTION

**PROJECT NUMBER**

60640215

**SHEET TITLE**

Streets, Access and Rights of Way Plans  
Sheet 6 of 9

**SHEET NUMBER**

60640215-1013-AROW-006

FOR CONTINUATION SEE SHEET 5  
CUT LINE

This drawing has been prepared for the use of AECOM's client. It may not be used, modified, reproduced or relied upon by third parties, except as agreed by AECOM or as required by law. AECOM accepts no responsibility, and denies any liability whatsoever, to any party that uses or relies on this drawing without AECOM's express written consent. Do not scale this document.



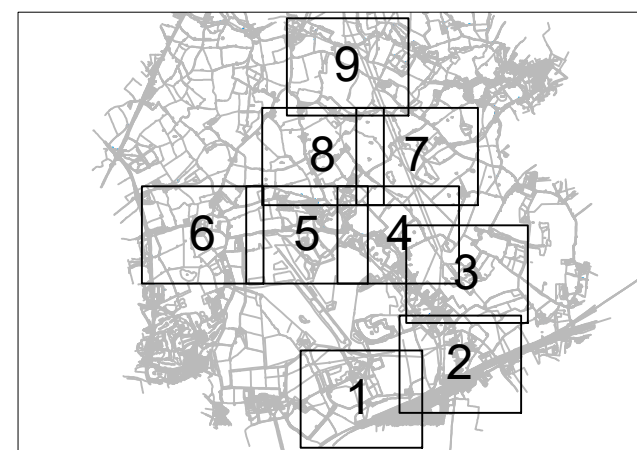
**GENERAL NOTES**

- NOTES:**
- The Streets, Access and Rights of Way Plans should be read in conjunction with the Development Consent Order and the documents to be certified under it, in particular articles 8, 9, 10, 11, 12 and 14 of, and Schedules 4, 5, 6, 7 and 8 to, the Development Consent Order.
  - The purple lines denoting street works and the green lines denoting the authorisation of the use of motor vehicles over public rights of way are located either along the centreline of the street or public right of way to which they relate, or adjacent to it.

**KEY**

- THE ORDER LIMITS
- FORMATION OF A NEW ACCESS TO THE HIGHWAY OR ALTERATION OR IMPROVEMENT OF AN EXISTING ACCESS TO THE HIGHWAY
- ALTERATION OF STREETS
- AUTHORIZATION OF USE OF MOTOR VEHICLES OVER PUBLIC RIGHTS OF WAY (WITH FOOTPATH TO BE MANAGED)
- STREET WORKS (SW)
- FOOTPATH TO BE MANAGED
- PROPOSED FOOTPATH CLOSURE AND STREET WORKS (FC)
- - - PROPOSED FOOTPATH DIVERSION
- XXX\_XX PUBLIC RIGHTS OF WAY IDENTIFICATION NUMBER

**SHEET PLAN**



Infrastructure Planning (Applications: Prescribed Forms and Procedure) Regulations 2009 - Regulation 5(2)(k)  
PINS Reference: EN010118

**ISSUE/REVISION**

NO	DATE	DESCRIPTION
P01	23/02/2022	FOR DCO SUBMISSION
I/R		

**PROJECT NUMBER**

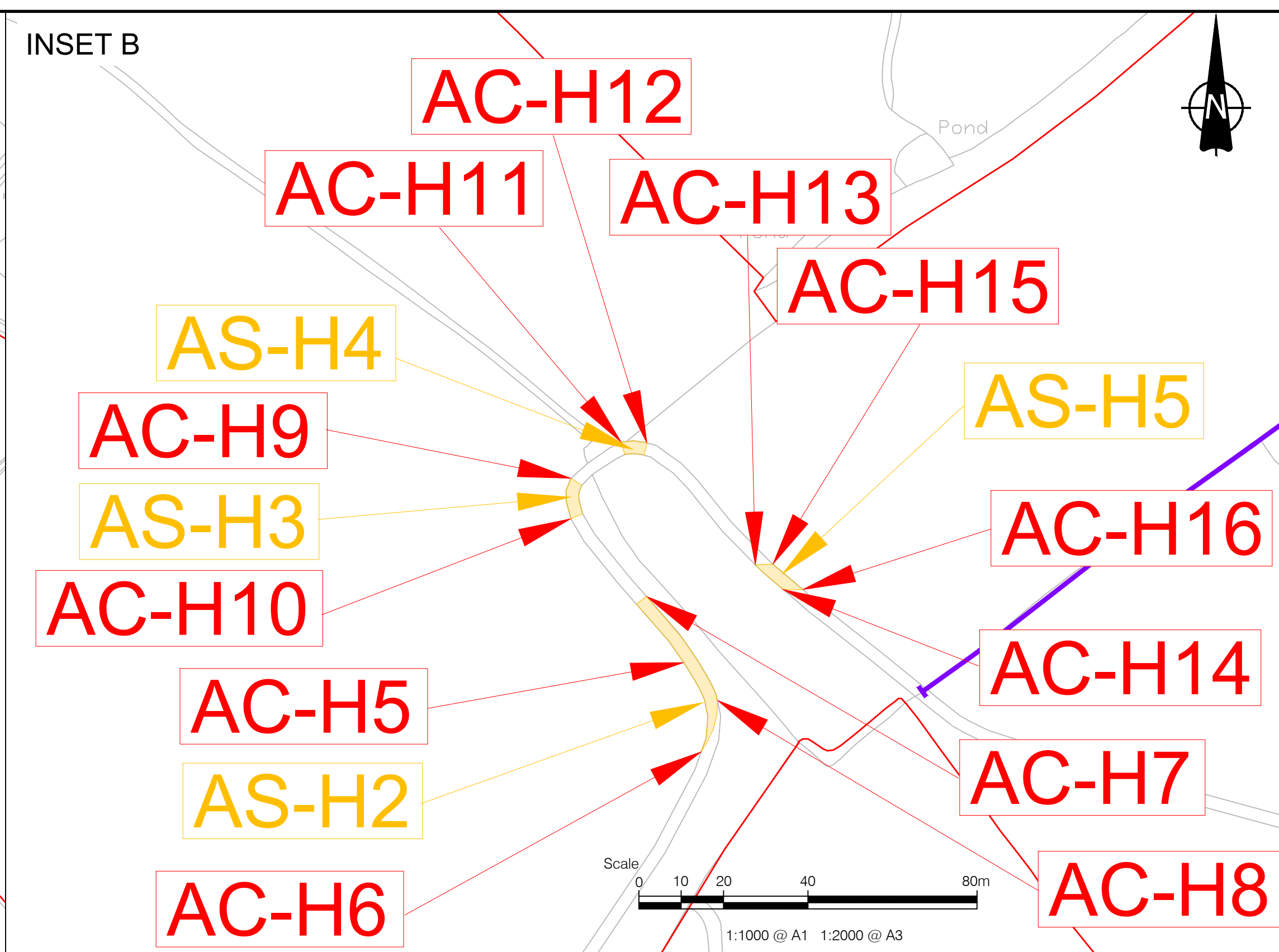
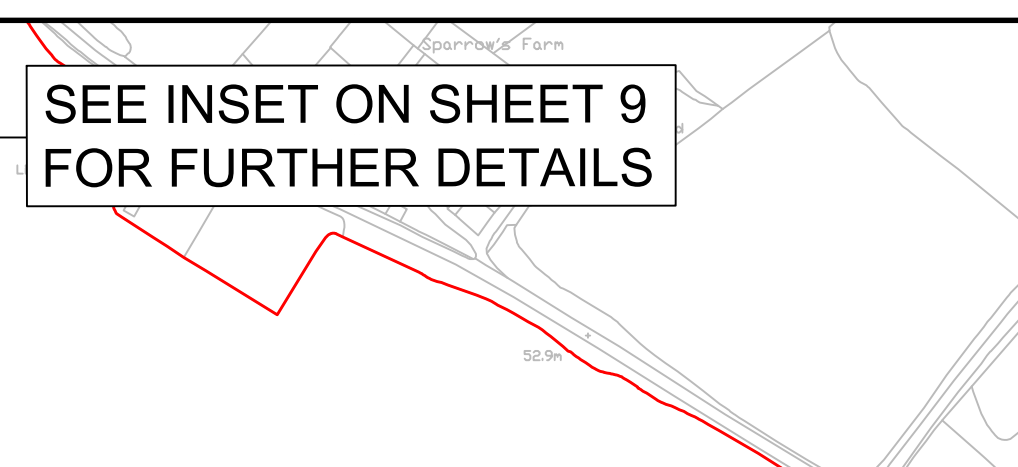
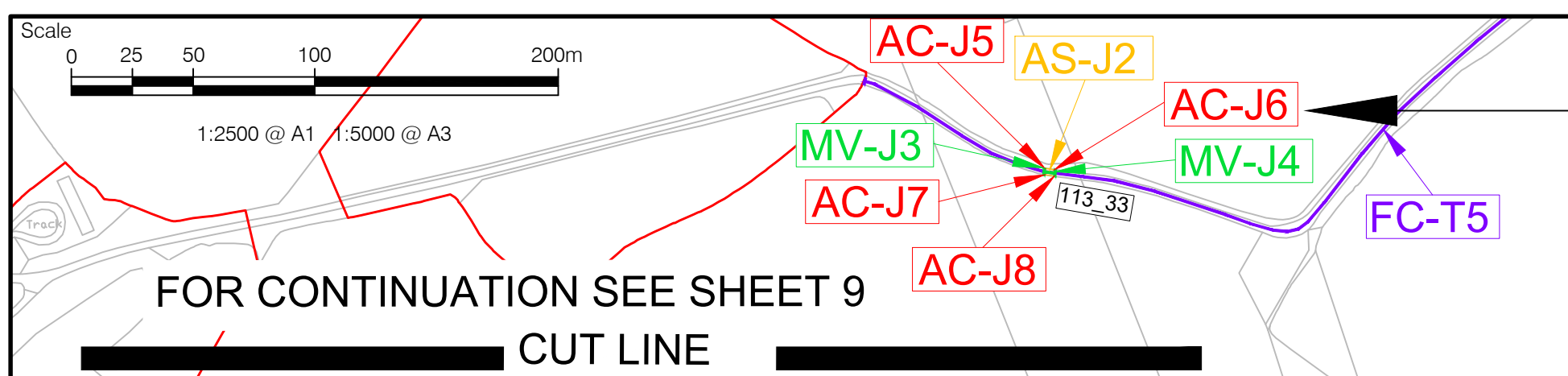
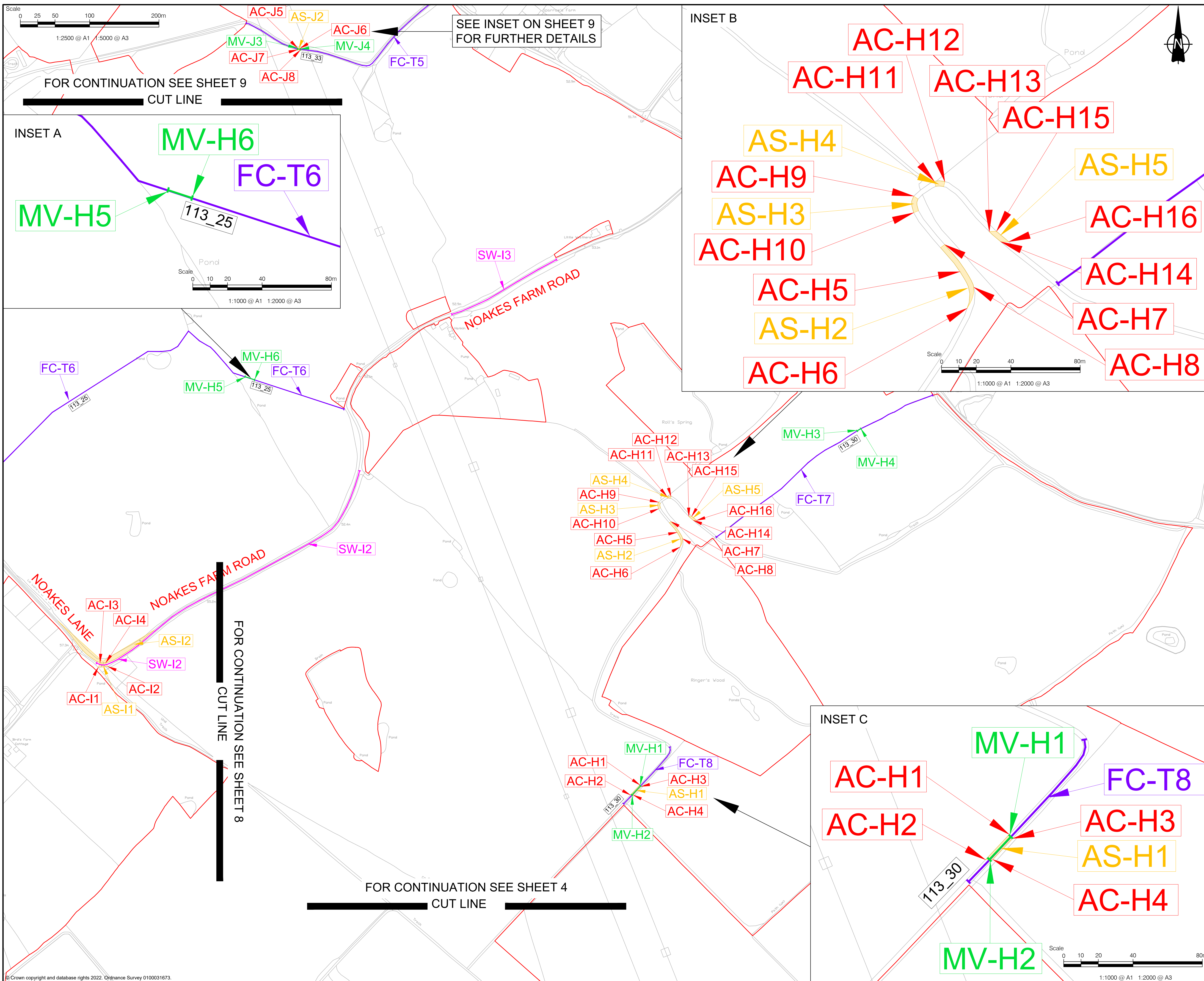
60640215

**SHEET TITLE**

Streets, Access and Rights of Way Plans  
Sheet 7 of 9

**SHEET NUMBER**

60640215-1013-AROW-007

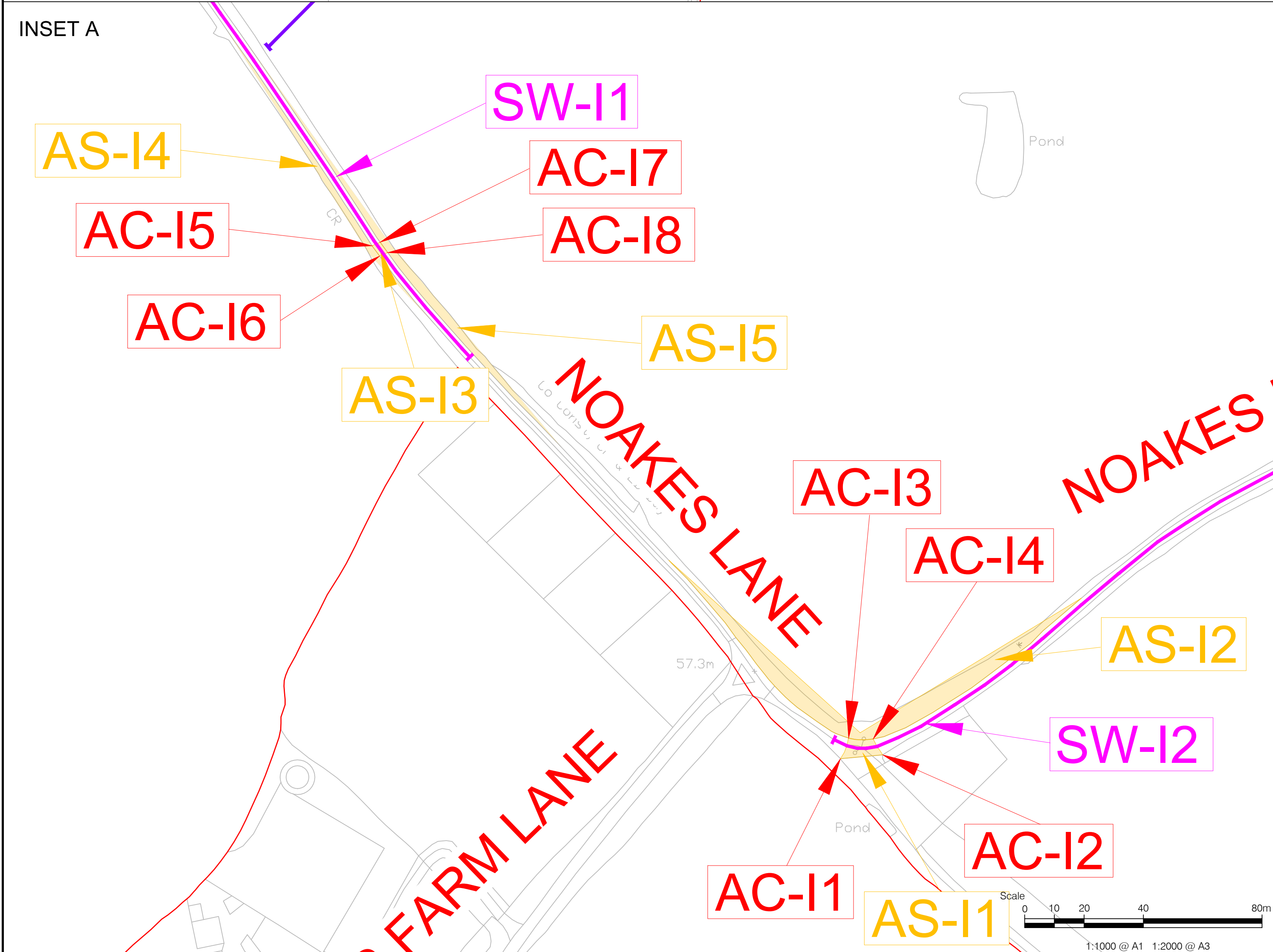
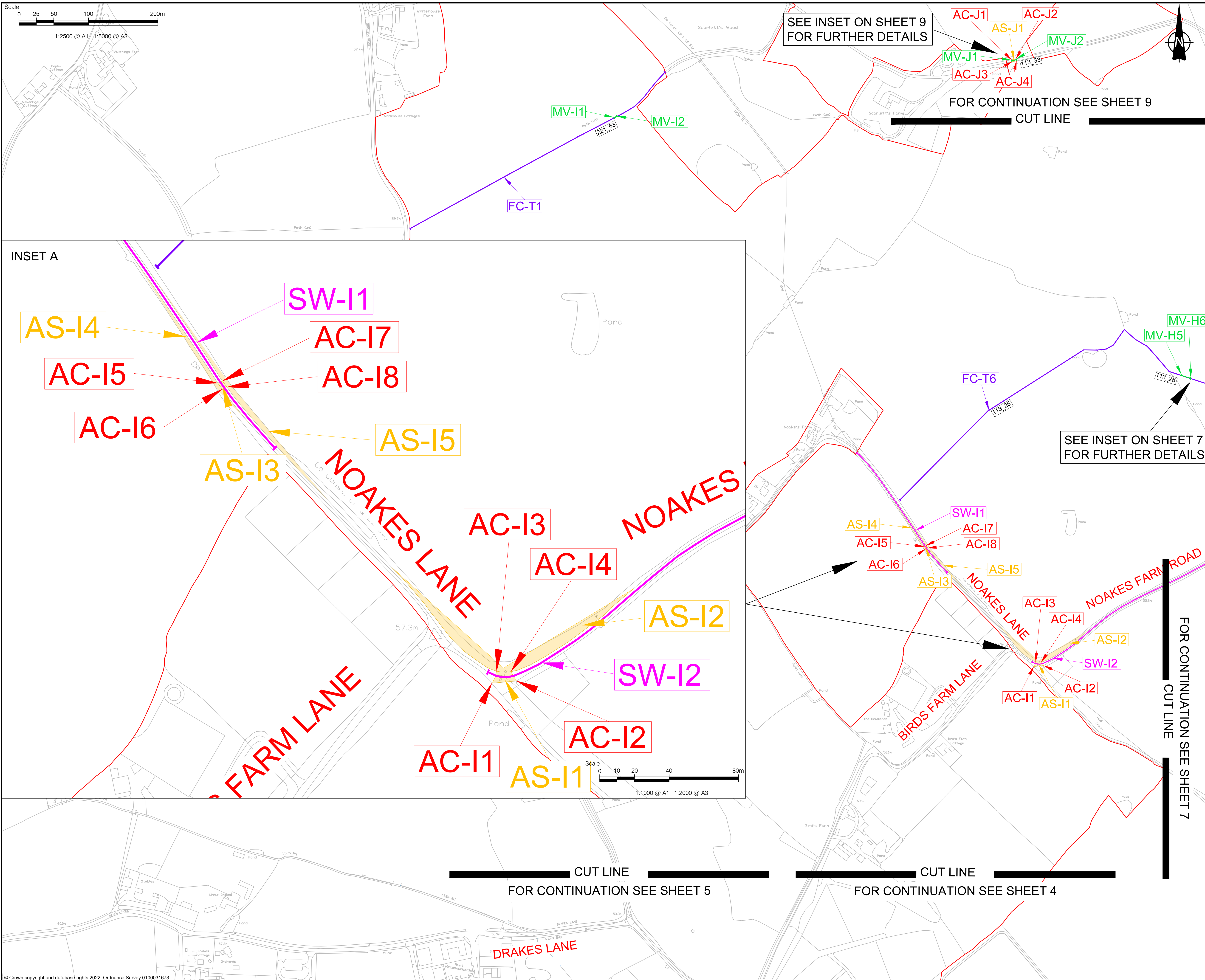


ISO A1 594mm x 841mm  
 Approved: MW  
 Checked: CB  
 Designer: CC  
 Project Management Initials:  
 Last saved by: CHRIS BURTON (2022-02-23) Last Plotted: 2022-02-23  
 Filename: C:\USERS\CHRIS.BURTON\DESKTOP\CURRENT PROJECTS\SOLAR FARMS\LONGFIELD\SAROW\LONGFIELD SOLAR FARM - SAROW PLANS - 230222.DWG  
 © Crown copyright and database rights 2022. Ordnance Survey 0100031673.

This drawing has been prepared for the use of AECOM's client. It may not be used, modified, reproduced or relied upon by third parties, except as agreed by AECOM or as required by law. AECOM accepts no responsibility, and denies any liability whatsoever, to any party that uses or relies on this drawing without AECOM's express written consent. Do not scale this document.



ISO A1 594mm x 841mm  
 Approved: MW  
 Checked: CB  
 Designer: CC  
 Project Management Initials:  
 Last saved by: CHRIS BURTON (2022-02-24) Last Plotted: 2022-02-24  
 Filename: C:\USERS\CHRIS.BURTON\DESKTOP\CURRENT PROJECTS\SOLAR FARM\SAROW\LONGFIELD SOLAR FARM - SAROW PLANS - 240222.DWG



SEE INSET ON SHEET 9 FOR FURTHER DETAILS

FOR CONTINUATION SEE SHEET 9

SEE INSET ON SHEET 7 FOR FURTHER DETAILS

CUT LINE  
FOR CONTINUATION SEE SHEET 5

CUT LINE  
FOR CONTINUATION SEE SHEET 4

FOR CONTINUATION SEE SHEET 7



**PROJECT**  
 Longfield Solar Farm  
 Development Consent Order

**CLIENT**  
 Longfield Solar Farm Ltd

**CONSULTANT**  
 AECOM  
 Saxon House, 27 Duke Street  
 Chelmsford, Essex, CM1 1HT  
 01245 771200 tel 01245 476121 fax  
 www.aecom.com

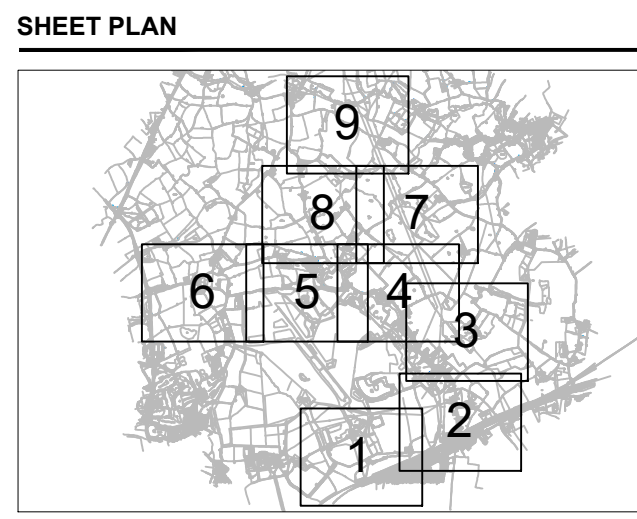
**GENERAL NOTES**

NOTES:

- The Streets, Access and Rights of Way Plans should be read in conjunction with the Development Consent Order and the documents to be certified under it, in particular articles 8, 9, 10, 11, 12 and 14 of, and Schedules 4, 5, 6, 7 and 8 to, the Development Consent Order.
- The purple lines denoting street works and the green lines denoting the authorisation of the use of motor vehicles over public rights of way are located either along the centreline of the street or public right of way to which they relate, or adjacent to it.

**KEY**

- THE ORDER LIMITS
- FORMATION OF A NEW ACCESS TO THE HIGHWAY OR ALTERATION OR IMPROVEMENT OF AN EXISTING ACCESS TO THE HIGHWAY
- ALTERATION OF STREETS
- AUTHORIZATION OF USE OF MOTOR VEHICLES OVER PUBLIC RIGHTS OF WAY (WITH FOOTPATH TO BE MANAGED)
- STREET WORKS (SW)
- FOOTPATH TO BE MANAGED
- PROPOSED FOOTPATH CLOSURE AND STREET WORKS (FC)
- PROPOSED FOOTPATH DIVERSION
- XXX\_XX PUBLIC RIGHTS OF WAY IDENTIFICATION NUMBER



Infrastructure Planning (Applications: Prescribed Forms and Procedure) Regulations 2009 - Regulation 5(2)(k)  
 PINS Reference: EN010118

**ISSUE/REVISION**

NO	DATE	DESCRIPTION
P01	24/02/2022	FOR DCO SUBMISSION
I/R		

**PROJECT NUMBER**  
 60640215

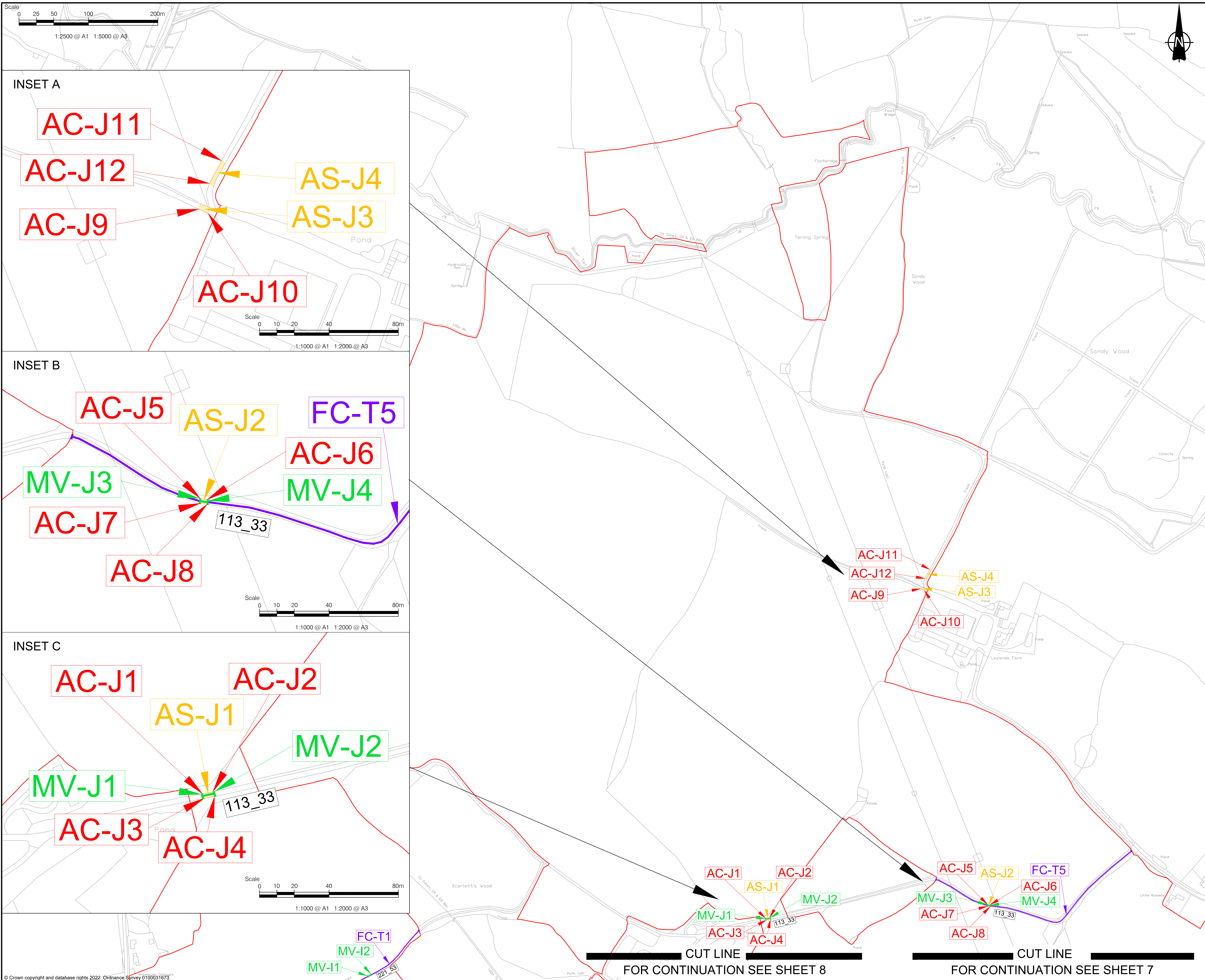
**SHEET TITLE**  
 Streets, Access and Rights of Way Plans  
 Sheet 8 of 9

**SHEET NUMBER**  
 60640215-1013-AROW-008

This drawing has been prepared for the use of AECOM's client. It may not be used, modified, reproduced or relied upon by third parties, except as agreed by AECOM or as required by law. AECOM accepts no responsibility, and denies any liability whatsoever, to any party that uses or relies on this drawing without AECOM's express written consent. Do not scale this document.

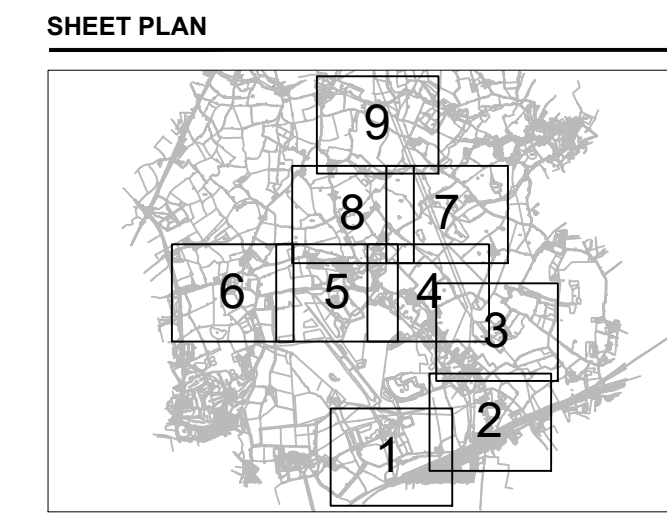


Last saved by: CHRIS BURTON (2022.02.24) | Last Plotted: 2022.02.24  
 Filename: C:\USERS\CHRIS.BURTON\DESKTOP\CURRENT PROJECTS\SOLAR FARMS\LONGFIELD\SAROW\LONGFIELD SOLAR FARM - SAROW PLANS - 240222.DWG  
 Project Management Initials: Designer: CC Checked: CB Approved: MW ISO A1 594mm x 841mm



**KEY**

- THE ORDER LIMITS
- FORMATION OF A NEW ACCESS TO THE HIGHWAY OR ALTERATION OR IMPROVEMENT OF AN EXISTING ACCESS TO THE HIGHWAY
- ALTERATION OF STREETS
- AUTHORITY OF USE OF MOTOR VEHICLES OVER PUBLIC RIGHTS OF WAY (WITH FOOTPATH TO BE MANAGED)
- STREET WORKS (SW)
- FOOTPATH TO BE MANAGED
- PROPOSED FOOTPATH CLOSURE AND STREET WORKS (FC)
- - - PROPOSED FOOTPATH DIVERSION
- XXX\_XX PUBLIC RIGHTS OF WAY IDENTIFICATION NUMBER



Infrastructure Planning (Applications: Prescribed Forms and Procedure) Regulations 2009 - Regulation 5(2)(k)  
 PINS Reference: EN010118

**ISSUE/REVISION**

NO	DATE	DESCRIPTION
P01	24/02/2022	FOR DCO SUBMISSION
I/R	DATE	DESCRIPTION

**PROJECT NUMBER**  
60640215

**SHEET TITLE**  
Streets, Access and Rights of Way Plans  
Sheet 9 of 9

**SHEET NUMBER**  
60640215-1013-AROW-009

**CUT LINE** **CUT LINE**  
**FOR CONTINUATION SEE SHEET 8** **FOR CONTINUATION SEE SHEET 7**

This drawing has been prepared for the use of AECOM's client. It may not be used, modified, reproduced or relied upon by third parties, except as agreed by AECOM or as required by law. AECOM accepts no responsibility, and denies any liability whatsoever, to any party that uses or relies on this drawing without AECOM's express written consent. Do not scale this document.